












US-59 Douglas County 59-23 K-7888-01

This concept illustration depicts the preferred location for future improvements to US-59. The exact location and right-of-way needs cannot be determined from this drawing and could vary from those shown. KDOT make no warranties, guarantees, or representations for the accuracy of this information, and assumes no liability for errors or omissions. Aerial Photo current as of March 17, 2001. Display current as of July 7, 2005.

LEGEND

-  Existing Roadway
-  Proposed Roadway
-  Proposed Bridge
-  Existing Right of Way
-  Proposed Right of Way
-  Proposed Permanent Easement
-  Proposed Temporary Easement
-  Proposed Access Road
-  Property Line
-  Existing Pavement To Be Removed
-  Cul-de-sac (Road Ends At This Location)



BARTLETT & WEST
ENGINEERS

